LEGEND

- AQUATIC PLANT ZONE / OPEN WATER 0.60 AC
- DEEP EMERGENT ZONE 1525 LF
- SHALLOW EMERGENT ZONE 1.42 AC
- WET MEADOW PLANT & SEED MIX 1.24 AC
- SHORELINE PLANT ZONE 1575 LF (BASIN M & N)
- BROAD-SPECTRUM PRAIRIE SEED MIX 7.52 AC
- BIOSWALE PLANT MIX 0.18 AC
- VEGETATED SWALE PLANT MIX 0.04 AC
- VEGETATED SWALE SHORELINE PLANT ZONE 200 LF

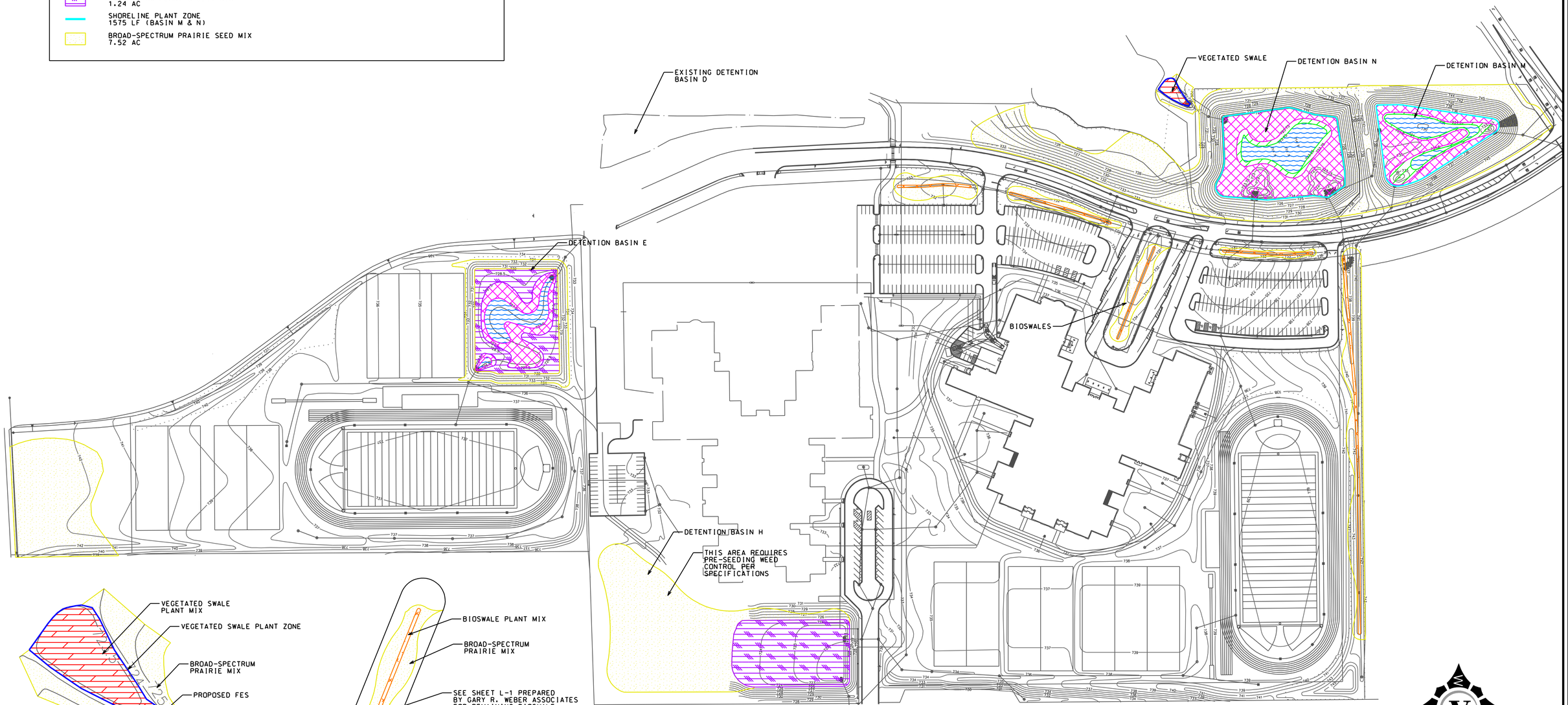

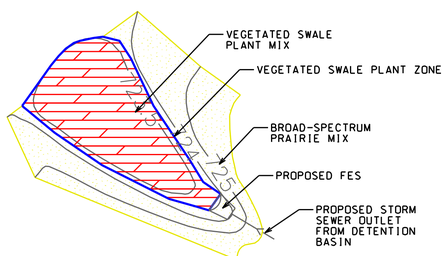

VEGETATED SWALE DETAIL
N.T.S

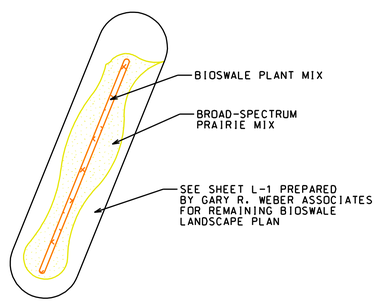

BIOSWALE DETAIL
N.T.S.

1"=100' 100 0 100 200
SCALE FEET

V3 CONSULTANTS 20 YEARS OF EXCELLENCE

Engineers
Scientists
Surveyors

7325 Janes Avenue, Suite 100
Woodridge, IL 60517
630.724.9200 voice
630.724.9202 fax
v3consultants.com

ILLINOIS DESIGN FIRM REG. NO. 184-000902

REVISIONS

NO.	DATE	DESCRIPTION	NO.	DATE	DESCRIPTION
1	04/20/05	REVISED PER GRADING & PLANTING DESIGN CHANGES			

SEAL:

PROJECT NO.: 05041	DESIGNED BY: GRM
FILE NAME: PLANT05041	DRAWN BY: CAT
DATE: 03/08/05	CHECKED BY: GRM
SCALE: 1"=100'	PROJECT MANAGER: GRM

NEW MIDDLE SCHOOL
GENEVA PUBLIC SCHOOLS

GENEVA ILLINOIS

NATIVE LANDSCAPE PLANTING PLAN

DRAWING NO. 1.3

05041 - NEW MIDDLE SCHOOL GENEVA PUBLIC SCHOOLS: NATIVE LANDSCAPE PLANTING PLAN

** THIS DOCUMENT IS THE PROPERTY OF V3 CONSULTANTS, LTD. AND NO PART HEREIN SHALL BE USED EXCEPT FOR THIS SPECIFIC PROJECT WITHOUT THE WRITTEN CONSENT OF V3 CONSULTANTS, LTD. **