












Blackberry Creek Watershed

 Watershed Planning Area

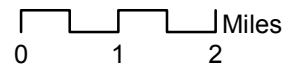
-  Aurora
-  Batavia
-  Campton Hills
-  Elburn
-  Montgomery
-  North Aurora
-  Oswego
-  Sugar Grove
-  Yorkville

 County Lines

 Kendall County Forest Preserves

 Kane County Forest Preserves

 Water Bodies



Data Sources: Watershed Boundaries: Illinois State Water Survey; Municipal Boudaries: CMAP; Forest Preserve District Sites: FPDs of Kane Co., Kendall Co., and DuPage Co.; Local Roads: NAVTEQ and CMAP; Metra Rail Lines: RTA; U.S. Major Highways Shapefile: ESRI; County Boundary Lines: Illinois Natural Resources Geospatial Data Clearinghouse; Water Features: National Hydrography Dataset and Kane County ADID



Map created July 9, 2010; Revised September 1, 2010

